

MIKE BECKE
Dec 15/2016 →
Nov 10/2017

INDEX

Description	Page



INFO



If this book is found, please contact the person mentioned above.
 Si vous retrouvez ce livre, prière de joindre la personne ci-dessus mentionnée.
 Si encuentra este libro, por favor contactar la persona mencionada arriba.

Dear Valued Customer,

Thank you for purchasing
 this Blueline® product.

We hope that you are as pleased
 with using it as we are in producing it.
 In an effort to bring the best possible
 products to you, we want to hear your
 thoughts on this item. You can contact us
 at www.blueline.com or fax us
 at 1 800 323-7075

Thank you!

Chère cliente, Cher client,

Nous vous remercions de vous être
 procuré ce produit Blueline®.

Nous espérons que vous aurez autant
 de satisfaction à l'utiliser que nous en avons
 eu à le fabriquer. Comme notre but est de
 vous offrir le meilleur produit possible,
 nous aimerions connaître vos commentaires
 sur ce produit. Vous pouvez nous joindre
 sur www.blueline.com ou encore
 par fax au 1 800 323-7075

Merci!

Estimada cliente, Estimado cliente,

Le agradecemos por haber
 comprado este producto Blueline®.

Esperamos que usted tenga tanta
 satisfacción al usarlo como la que nosotros
 tenemos al fabricarlo. Como nuestra
 meta es de ofrecerle el mejor producto
 posible, nos gustaría conocer sus
 comentarios sobre este producto.
 Usted puede comunicarse con nosotros por
 nuestro sitio Internet www.blueline.com
 o escribiendo a nuestro
 Fax: 1 800 323-7075

¡Gracias!

Notebooks - Livres de notes - Libros de notas

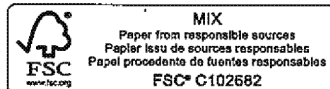
Cover - Couverture - Forro

Size - Dimensions - Dimensión

Series Séries Series	Black Noire Negro	Blue Bleue Azul	Red Rouge Rojo	Green Verte Verde	Sahara Sahara Sahara	Pages Pages Paginas	Inside Pages Pages intérieures Paginas interiores	Cover Couverture Forro
A9	A9	A9.82	A9.59	A9.84	-	192	9 1/4" x 7 1/4" (23.5 cm x 18.4 cm)	9 1/2" x 7 7/16" (24.1 cm x 18.9 cm)
A9C*	A9C.81	A9C.82	A9C.83	A9C.84	-	192	9 1/4" x 7 1/4" (23.5 cm x 18.4 cm)	9 5/8" x 7 7/8" (24.4 cm x 20 cm)
A9CMAX*	A9CMAX.81	-	-	-	-	360	9 1/4" x 7 1/4" (23.5 cm x 18.4 cm)	9 5/8" x 7 7/8" (24.4 cm x 20 cm)
A8C*	A8C.81	-	A8C.83	-	A8C.93	192	9 1/4" x 7 1/4" (23.5 cm x 18.4 cm)	9 5/8" x 7 7/8" (24.4 cm x 20 cm)

Ruled - Ligné - Rayado

* NotePro™: hard cover with twin wire bound, patented (U.S. Des Patent No. D463,487) by Blueline® / NotePro™ : couverture rigide avec reliure spirale double, breveté (U.S. Des Patent No. D463,487) par Blueline® / NotePro™: forro de pasta dura con encuadernación espiral doble, patentado (U.S. Des Patent No. D463,487) por Blueline®



RECYCLED CONTENT - COMPOSANTES RECYCLÉES - CONTENIDO RECICLADO

Paper: Contains a minimum of 50% post-consumer fibre.
 Papier: Contient au minimum 50% de fibres postconsommation.
 Papel: Contenido a lo mínimo 50% de fibras post-consumas.




Acid-free paper
 Papier sans acide
 Papel libre de ácido

Canada/Canadá - 1 800 361-9055 - E-mail: blueline@bluelineinc.com - www.blueline.com
 U.S.A./E.-U./EUA - 1 800 444-8043 - E-mail: rediform@rediform.com - www.rediform.com
 Mexico/Mexique/México - 011-52-877-773-1097 - E-mail: blueline@bluelineinc.com - www.blueline.com


C



Date Dec 15/2016



Date Dec 15/2016



Page 2


Date



Page |

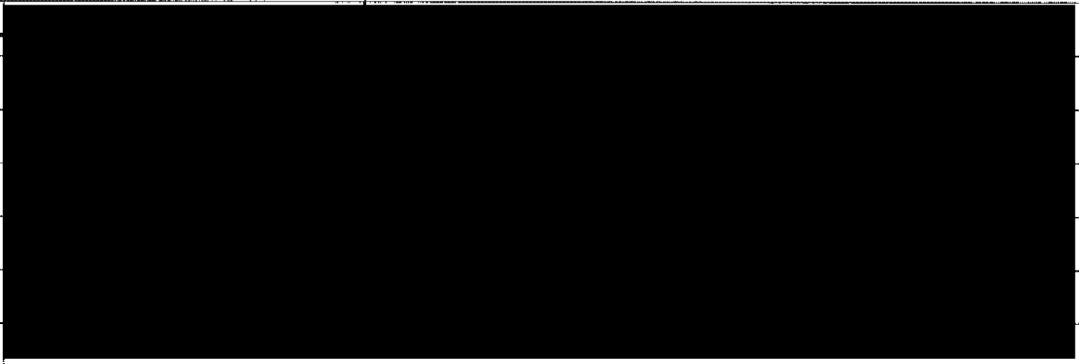
JAN 10/2017

Date



Page


Date



Page


Date

JAN 12/2017.



Page

Date 7/12/2017



MR



Page |


Date Jan 12/2017



Page




Date JAN 18 / 2017




Page

Date



Page

Date JAN 18/2017




Page

Date




Page |





Date JAN 19 / 2017



Page

Date



Page |

~~LEPPE SHEPHERD ACCESS~~ MEETING & DISCUSSED

GOLDER COMPLETED REPORT

- ADDITIONAL FUNDING WAS REQUIRED

- END OF FEB - CLARIMONT ACCESS WILL BE DONE
THEIR EMERGENCY REPAIR

- ANOTHER REPAIR^{REPORT} COMING ON CLARIMONT IN APRIL?

- ~~LEPPE~~ SHEPHERD ACCESS WORK IN SUMMER

300m LENGTH IN BAD SHAPE MUST BE COMPLETED THIS
YEAR AS A MIN. + 20m

- 31m WEST OF THE LARGER PORTION.

- 34 m

- 20m EXTENDING AREA OF STONE WALLS


- 73 m

- GOLDER RECOMMENDED ADDITIONAL WORKS


- MAINTENANCE NEEDS - SCALING, ROCK FALL MITIGATION
DITCHING

- WALL/SLOPE STABILIZATIONS


Date



Page



Date JAN 24/2017




Page |

Date JAN 25/2017




Page

Date




Page |

Date




Page |


Date FEB 1/2017




Page |



Date




Page



<input type="checkbox"/>	
<input type="checkbox"/>	
<input type="checkbox"/>	
<input type="checkbox"/>	
<input type="checkbox"/>	
<input type="checkbox"/>	

Date

~~JAN~~ FEB 2/2017



Page

①

②

Date FEB 3/2017



Vertical column of checkboxes on the left side of the page, corresponding to the redacted area above.


Page |

Date Feb 6,



Page

Date FEB 8/2017



Page |


FEB 9/2017

Date



Page

Date FEB 10/2017



Page

FEB 10/2017

Date




Page

Date




FEB 13/2017.

Date



Page


Date



Page |

FEB 14/2017


Date



Page




Date



Page


Feb 16 / 2017

Date




Page

FEB 21/2017




FEB 22/2017

Date



Page


Date



Page

FEB 23/2017.

Date




Page

Date FEB 24/2017




FEB 27/2017

Date



Page

Date FEB 28/2017



Date



Page

DESIGN STAFF

- LOOK INTO FLOATING LICENSES

- SUSAN ADON

- BUSINESS INSURANCE FOR INDIVIDUALS THAT USE THEIR OWN CAR

- PRICE. - MEETING DISCUSS

- ASPHALT 101

~~ROADWAY~~ / ~~ROAD~~ SHARE

- PAVEMENT DENSITY - ENHANCED ASPHALT

- DECREASE THE AIRVOIDS INCREASES RESISTANCE TO RUTTING, LIFE, FATIGUE

- LEAVING SURFACE OFF TIL NEXT YEAR IS THE LEAST THING TO DO

- SP 27. - CLAUDIO. - REMOVE 1/2 SALVAGE RAIN MARSHALS

- TREE PROTECTION IN PROGRAMING

- DOCUMENT SUBMISSION FORMS

- PROJECT NOTICE - LINK TO PUBLIC HEARATH NOTICE

- CHAIRS. - BEEKERS - MISSING AIRWAY.

- NAORI.




Date



Page

Date *MARCH 1ST*




Page |

Date *MAR 11 / 2017*




Page

Date *MARCH 2/2012*



Date *MARCH 3/2017*



Page

Date



Page

MARCH 6/2017

Date

ASNACT 101

- TRACK COSTS EVERYTHING!
- RESIDUAL RATE. (L/m²)
Emulsion is 60/40 ASAM/LATEX.

- PAVERCOOL SOFTWARE

- SLIDE 28

- 9.5mm MIX PERFORMS BETTER THAN 12.5 IN MOST CASES

Don Yarnel 2:05 pm.

MILL ST. ISSUE - Follow up.



Page |

•ate MARCH 6/2017



MARCH 7/2017

Date




Page

Date *March 8/2017*




		Page

Date *May 9/2012*




Page |

Date *MARCH 13/2017*




MARCH 14/2017

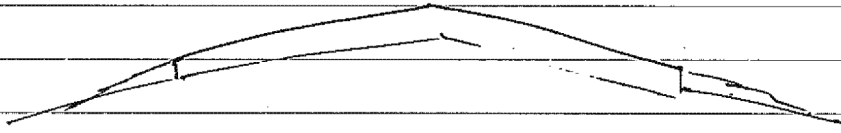


Page |

Date



Page |



REZA

COULD IN PLACE ON LINE - 2020.

POSSIBLY WORK @ RHP.

- SYSTEM WORK

- BRIDGE Rd Hwy 5 Down

- AIRPORT ROAD? (60 miles)


} 2018

Date *MAR 22/2007*




Page

Date *MARCH 27/07*




Date




Page


Date *MAR 30/2017*



Date *April 9/2013*




Page |



	Page

Date




Page

Date *April 4/2017*




Date *April 6/2017*



Page |


Date *April 7/2017*



Page |



Date April 7



Page |

Date April 7.



	Handwritten notes
	Handwritten notes
	Handwritten notes
	Handwritten notes
	Handwritten notes
	Handwritten notes
	Handwritten notes
	Handwritten notes
	Handwritten notes
	Handwritten notes
	Handwritten notes
	Handwritten notes
	Handwritten notes
	Handwritten notes
	Handwritten notes
	Handwritten notes

APRIL 13/2017


- SCOPE - PROJECTS CURRENTLY BEING WORKED ON
- 3 YEAR TIMEFRAME
- HSR - BUS LOOP - 9 LOCATIONS STILL
- BARTON ST. SENSER REHABILITATION

2018

- 1 - BRIDGE 451 / UTILITY BRIDGE
- 2 - PARKDALE (W OF BURLINGTON ST) MOVE OUT ↑
- 3 - GOVERNORS ROAD - CREATIONS TO DAVENSON
 - ↳ BASE PLANS - 3 PHASES - NO TRANSPORTATION
 - ↳ FEB TENDER DATE. - APRIL 2018 START.
- 4 - LARGE VALUE - - CARTH MISTAKE
 - FENNEL @ E 12TH & WENTWORTH
 - OTTAWA @ BLUEDALE AND SANDALWOOD
- 7 - ROAD & SIDEWALK - CANNON / HURV / SHEPPARD - CENTRAL PARK
- 8 - RAMP. PH 1 King to DUNDAS 50/50
 - PH 2 King ST to QEW. 50/50


April 13/2017

Date



Page |

Date April 18/2007




Page |

Date April 19/2017



Page


Date April 20/2017



<input type="checkbox"/>
<input type="checkbox"/>
<input type="checkbox"/>
<input type="checkbox"/>
<input type="checkbox"/>
<input type="checkbox"/>
<input type="checkbox"/>
<input type="checkbox"/>
<input type="checkbox"/>
<input type="checkbox"/>
<input type="checkbox"/>
<input type="checkbox"/>
<input type="checkbox"/>

Page |


Date



Page

C

Date *Apr 27/2017*



Page |

Project Coordination.

+ Hwy 5 Utility Bridge - Detour Route

Watkinson Road (Burlington) 2019

- Meeting is on May 8th to discuss

→ PARKDALE - Burlington North. Underground to be cleared soon

- GOVERNORS Rd. - Craigston to Moss - 2018

- TRAFFIC Scope incl.

- STREET LIGHTING REQUIREMENTS?

- CHRIS MILLS / STEWART LEBEN

- FUNCTIONAL DESIGN NEEDED

- REDHILL/LINC - SHAR-N-PARK

- SCOPE (BOTH)

- EW WATKINSON BYPASS - CONTINUE WITH DESIGN RFP.

2019 - NEBO Road - 3 Lanes & Sidewalk - Scope still outstanding


- LOCKE ST

- RR 56 - 2019 → 2020. TO BE CONFIRMED

↳ TUNNEL COMPARED MARCH 2019


- TRAFFIC SCOPE FOR ~~2019~~ RFP/CONTRACT

Date




Page |

Date



Page


Date



	Page




Date




Page

Date April 27, 2017




May 1/2017

Date



Page



Date




Page

Date *MAY 3/2017*



MAY 11/2017

Date



Page

3yr. Delay

* Hwy 5 - Utility Bridge.

→ Find out if CP/HALCO have any RESTRICTIONS.

- COST ESTIMATES FOR INCREASES & DECREASES. WITH MAIN
TRUCK BRIDGE & PED BRIDGE.

* Balsam/CONNAUGHT/DUNSMUR

* LARGE VALUE GARTH/MICHANUK
↳ SHUTDOWN SCHEDULE

* LARGE VALUE PENNELL PASS.

PIC

* COLUMBIA/HUDSON/LEA (BUCHANAN
~~STOP~~ REYMANUAL)

REMOVED BACK BY TAYLOR

* CENTRAL NEIGHBORHOOD NORTH

↳ WATER FUND DO WM.

- SCOPE NEEDS TO BE CLEANED UP.

MILLBERRY

→ MILLBERRY

* LARGE VALUE

Red Hill Valley Parkway Rehab (Phase 1)

→ Meeting this afternoon for future discussion.

- New Sidewalk 2018

- Cold in place on Barton - Grey to Green

- Brock Road - 2018 - Cold in place
 & Sidewalk

- Fernie - ^{Upper} opportunity to ~~Grade~~
 ↳ Resurfacing

2019

BRIDGE - 248. - EA 95%
 King St. Dundas. → JIE


- Ferguson/Patrick 10543/10671
 SUR - Scope Outstanding.

- Baldwin 10606 Bridge 158
 ↳ SRU program. (ISW)

- Brampton St. 2019.

- Hwy 56 - Reopened to 1 km south of Rymore
 2019 → 2020.

Date



Page

10240 - Wilcox Bridge

10961 - PARCHDALE

Honeside Heywood - 2020

Hwy 8 / Bradley (Arundel)

RAMP / LINC - project

- REVERSE MACHINES

- ON/OFF RAMP

- DRAWING

- ED DRAWING / SIGNAGE WORK

- MOD. SPIRAL CURVE

- EB ON / EB OFF A CONTINUOUS (LANE LANE) FROM DRAWING
TO PWD- BARRIERS TO BE INSTALLED (SEE COLLISION HISTORY)
UPPER PARTS TO W504


- "CAT EYES" AN ENHANCEMENT - TRAFFIC. SOME REMOVED

- N/S MILE & OVERLAY

- TMP. DOES NOT SEE WIDENING UNTIL 2021

- (BE) / 400 - +1 LANE EACH DIRECTION


1 m INTO SHOULDER / NO WIDENING /
50 mm - RUNDLE STRIPS - BOTH SIDES - FULL LENGTH




Date *May 18/2017*



Date *May 24/2017*




Date *May 25/2017*



Page



Date *May 29/2017*




Page |

Date *May 20/2017*



-
-
-
-
-
-
-
-
-
-
-
-
-
-
-

Date MAY 31 / 2017




Page

Date




Page |

Date June 5/2012



Page


Date June 6/2017.



Page |





Date *John 7/10/77*




Page |

Date *Jan 7/2018*



Page |


Date *June 8/2012*



Page



Date *Jan 8/2012*



Page |

45 M.

Date June 12/2017

Red Hill Valley Reservoir
2018

Limits - Parkway to MD Limits (NB)

- Ramps. Bridge Done

- OFF RAMP TO SINGLE LANE

- DANGER/ROAD - TO RELEASE - RAMP: EXISTING AUL LANE

- CONTINUOUS LANE

- Questions of BARRIERS - NB. - Auxiliary LANE TO BE BUILT.

- Night work. - Close RAMP.

- SBGR Full Length - BOTH SIDES OF MEANING

SM For SBGR

- CAT'S EYES ENTIRE LENGTH.

↳ ROAD AUTOMATION.

↳ ROB. MARKS.

Date June 12/2017



Page |

3yr DELIVERABLE

Date JUNE 19/2017

SKULLY

THORNER WILYMONTHWOOD - RESURFACING
(Normal Section)

- NOTHING FROM TRAFFIC - UNDERGROUND STRUCTURES

- MILL ROAD

- BARTON (STONEY CREEK)

- LARER VALVES - UPPER OTTAWA & BRUCEWAY - LINE STOP ADDED

- 397 BRIDGE - LIKE FOR LIKE - CULVERT CAN BE LINED

- MULBERRY

10844 - SHEPHERD

- RUPP - PHIL - QEW → PROCEED

Rymer Road & 56


Bridge 451 - Moved to 2024

Date



Page |

Date June 13/2017



Page |

Date *Jun 19/2017*




Page |

Date July 20/2019



Page |

Date Jan 21/2017




Page |


Date




Date *Jun 27/2017*



Page




Date July 4/2017



Page |

Date

July 4/2018



Page


Date Jul 17/2017



Five small square checkboxes are arranged vertically along the left margin of the page, each corresponding to a horizontal line. All checkboxes are currently unchecked.

A series of horizontal lines forming a table or list structure. Each line is preceded by a small square checkbox, which is currently unchecked. The lines are evenly spaced and extend across most of the page width.

Date July 25/2017




1. [Faint handwritten text]

2. [Faint handwritten text]



Page

August 1/2017
ms.
Fol



Date *Aug 1/2017*



Page |

Date Aug 3/2017



Date Aug 14/2017



Page

Date *Aug 15/2017*



Date Aug. 17/2017



Page

S

Date Aug 22/2017


[Redacted]

[Redacted]

[Large Redacted Area]

Page |


Date



[Faint, illegible text visible through the lines of the page, likely bleed-through from the reverse side.]

Page

Date *Am 24/2007*



Page |

NEW ASPHALT SPEC. MSCR.
MSCR ASPHALT.

- NEXT STEPS -

WS- MDHAN TO FERRIS - ASPHALT CRACKING


FROM PRINCEGEAD

- MICRO SURFING - MILLER

→ A.M. TO BE CONTACTED


- SET up meeting with Landon Reynolds Asphalt Design
AND FOR PROPOSALS

Date SEPT 5/2017



Page |

Date



Page

Date SEP 5/2017



Page |

Date Sept 6/2017



Page

3 YEAR SCHEDULING.

NETMP - MORE INTERSECTIONS FOR 2018

- THOMAS

- MIRA ROAD.

- VICKROY.

BRIDGE 366 - MIRA ST.

2018 m programming.

SEPT → DEC = FINALIZE ANALYSIS

JAN → MARCH = CIVIL

MAY July → NOVEMBER = RESURFACING

- ALL RESURFACING HAVE PROVISIONS FOR 10 LANE

- THOMAS

MIRA

VICKROY - ~~REMOVED~~?

BURNING

(CORNER / QUINCY / WATSON)

- ~~BRIDGE~~

- BURKHOPE NEIGHBORHOOD

- RAMP

- MIRA TO SPEAK WITH CIVIL FROM AMR REYNOLDS WORK



Date



Page

Date SEPT 12/2017



Page |


SEP 18 / 2017

Date



Page

Date SEPT 19/2017



Page |


SEPT 21/2017

Date




Page

Date SEPT 25/2017



Date




Page

Date



SEPT. 28/2017



Page

R.H.V.P.

- SHORT LIST
- SCHEDULE
- COMMISSIONS
- MOVE LIANTS UP FOR RISK
- OF COMMISSIONS

CITY/UTILITY MEETING SEPT 29/2017

- Brock Rd - WIDEN? PLATFORM SUBSTANDARD?

STEEL CITY - BIG DEMOLITION PROJECT. LOTS OF UTILITIES AFFECTED.


Belmont - HYDRO ONE TRANSMISSION.

- ~~FARIDA~~ (1)
- ~~TAJVEEN~~ (1)
- ~~ANU~~ (1)
- ~~RAJAN~~ (1)
- ~~ANDREW~~ (1)
- ~~NAOMI~~ (1)
- ~~MIAH~~ (2)
- ~~SARATH~~ (1)
- ~~SHYAM~~ (1)
- ~~JAY~~ (1)

- Bridge 249 - King St. W. Dundas (Bend)

Oct 2/2017


Date




Page

Date

OCT 5/2017



Date Oct 6/2017



Page |

Date Oct 10/2017

- Local 58-28

12.5 = HL3

12.5 FC1 - HL1

12.5 FC2 - DFC.

Residential 58-28

Collector 58S-28

Antenna 58H-28 → 58V-28


LINK/RHUP 58E-28

Oct 20th Monday of 23rd 27th

Page |




Date Oct 11/2017




Page |

Date *Oct 12/2017*





Page |

Date




Page

Date OCT 17/2017



Page |

Date ~~Oct 19/2017~~




[Handwritten scribble]

Page |


□

Date Oct 25/2017




□	
□	
	Page

Date Oct 27/2017




<input type="checkbox"/>	
<input type="checkbox"/>	
<input type="checkbox"/>	
<input type="checkbox"/>	
	Page

Date *Oct 30/2017*




Page |

Date *Nov 2/2017.*




Page

Date




Page |

Date Nov 8/2017




Page

Date NOV 7/2017




<input type="checkbox"/>	
<input type="checkbox"/>	
<input type="checkbox"/>	
Page	

Date 1/29/2007



Page

Date



Page |

